


PEARL RIVER
 V 2064
 11/14/80
 11-14 1980

MISSISSIPPI
 BOARD OF WATER COMMISSIONERS
 416 North State Street
 Jackson, Mississippi 39201



WATER WELL DRILLERS LOG

WINCEY WATER WELL DRILLING

Pearl River

date well completed

firm name

county well located

LANDOWNER: Ross Spicers -
McNeil -
 (mailing address)

description of formations encountered

from

to

WELL LOCATION:
 sec. 2 T. 5 N. R. 16 E.
6 miles E of McNeil
 (distance) (direction) (nearest town)

Top 0 9
SD - Hard Dry 9 26

WELL PURPOSE: Home - 1/2 acre
 (home, irrigation, municipal, industrial)

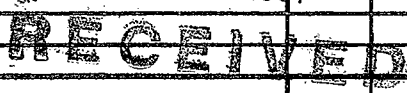
Shale 26 190
SD wet fine SD. 190 275
SD fine to good 275 288

- WELL COMPLETION DATA:
- (1) diameter (inches) 2
 - (2) total depth (feet) 288
 - (3) static water level (feet) 16 below top of ground
 - (4) casing Pvc 278
 (material) (depth)
2 if telescope see back.
 (size)
 - (5) screen 10 278
 (length) (depth to top)
2 Pvc
 (size) (material)
 - (6) pump 3/4 10
 (HP) (yield gpm)
AC
 (type power)
 - (7) electric log yes or no
 (organization running log)
 - (8) how well bottom plugged

DRILLERS REMARKS: 9 to 26 ft.
Hard rock SD Dry
Final - yield 19 gpm


DEPT. OF NATURAL RESOURCES
 BUREAU OF LAND & WATER RESOURCES

MAR 13 1981



If well telescopes please sketch and show depths.

GROUND LEVEL



SECTION _____

Please indicate well location X.

ADDITIONAL INFORMATION

If more than one screen,
show locations of each on sketch.